

**SOCIAL IMPACT ASSESSMENT STUDY**  
**FOR**  
**SETTING UP OF FACILITATION CENTRE – ENTRY AND**  
**EXIT POINT IN MOORIAP VILLAGE, EAST JAINTIA HILLS**  
**DISTRICT**



**Meghalaya Institute of Governance (MIG)**  
Lumpyngad Cottage, Bishop Cotton Road, Shillong- 793001  
Phone No. : 0364-2505977, Email: [migshillong@gmail.com](mailto:migshillong@gmail.com)

<b>TABLE OF CONTENT</b>		
<b>Sl. No</b>	<b>Topic</b>	<b>Page No.</b>
<b>1.</b>	About Meghalaya Institute of Governance.	<b>3</b>
<b>2.</b>	Executive Summary.	<b>4-5</b>
<b>3.</b>	Introduction	<b>6-7</b>
<b>4.</b>	Description of the Project 4.1 Objectives of the project 4.2 Need of the project 4.3 Project Location 4.4 Maps of project site	<b>8-9</b>
<b>5.</b>	Research Methodology 5.1 Research Method 5.2 Methods for data collection 5.3 Data processing and analysis	<b>10-11</b>
<b>6.</b>	Demographic profile of the village 6.1 Brief about Mooriap village 6.2 Anticipated project impacts	<b>12-13</b>
<b>7.</b>	Data Interpretation and Analysis 7.1 Focus group Discussion with community members 7.2 Mitigation Measures	<b>14-20</b>
<b>8.</b>	Public Hearing	<b>21-24</b>
<b>9.</b>	Social Impact Mitigation Plan	<b>25-27</b>
<b>9</b>	Annexures	<b>28-41</b>

## **ABOUT MEGHALAYA INSTITUTE OF GOVERNANCE**

The Meghalaya Institute of Governance was created as one of the institutional support mechanisms of the Meghalaya Basin Development Authority (MBDA) to promote good governance in the state. In exercise of powers conferred by the Sub Section (1) of Section 4 of The Right to Fair Compensation and Transparency, Rehabilitation And Resettlement Act, 2013 (No. 30 of 2013), the Government of Meghalaya has notified the Meghalaya Institute of Governance as the State Social Impact Assessment Unit for carrying out Social Impact Assessment Study vide Notification No. RDA. 67/2013/120 dated 24<sup>th</sup> June, 2015.

The Social Impact Assessment Team is as follow:

- 1) Shri. A.B.S. Swer , OSD, MIG (Team Leader)
- 2) Smt. Ibakordor Dohling (Assistant Manager, Training)
- 3) Shri. Spainlang Lyngdoh (Programme Associate)
- 4) Shri. Wanrapbok Syiemlieh (Programme Associate)
- 5) Smt. Naphisha Kharkongor (Programme Associate, Research)
- 6) Smt. Beautiqueen Shylla (Programme Associate, Research)
- 7) Smt. Carielyne Kharsyntiew (Intern)
- 8) Smt. Biloris Malngiang (Programme Associate)

Publication year: 2016

## **EXECUTIVE SUMMARY**

The Meghalaya Institute of Governance has been notified to conduct Social Impact Assessment Study for the acquisition of land to set up a Facilitation Centre cum Entry and Exit Point in Mooriap Village, East Jaintia Hills District under section 4(1) of The Right to Fair Compensation and Transparency, Rehabilitation and Resettlement Act, 2013 (No.30 of 2013).

In lieu of the implementation of Inner Line Permit (ILP) in the State of Meghalaya, the Government of Meghalaya has proposed the setting up of Facilitation Centre cum Entry and Exit Point in border area to check on people entering or leaving the state, to prevent illegal immigration and other anti-national activities from across the State.

The primary objective of the Social Impact Assessment Study is to carry out baseline survey of the project site, to bring out likely impact from the proposed project and to draw out preventive measure for the likely impact.

The approaches and methods adopted by the Social Impact Assessment Team for data collection is a qualitative approach. This approach involves at looking in-depth at non numerical data which has been collected through key informant interview, focus group discussion, reconnaissance survey, public consultation and disclosure.

Mooriap Village falls under the administrative block of Saipung Community and rural development Block in East Jaintia Hills District. The village is about 34 km from the nearest National Highway and about 32 km from the nearest market area at Sutnga. The village has a total population of 244 inhabitants (124 Male and 120 Female) with a total of 365 household approximately. Most of the people in this village are engaged in agricultural while only a few people are engaged in non-agricultural activities, Business and government service.

The proposed Facilitation Centre cum Entry and Point will be constructed in a pine grooves area and a small plot of agricultural land (paddy area). Structure assessment says that no individual household will be affected from the said proposed project both entry and exit point.

Primary data collected from the Focus Group Discussion with the community members in Mooriap have said that they were aware about the setting up of a Facilitation

Centre- Entry and Exit point in the village but were unfamiliar with its functioning. During the focus group discussion they approved to the developmental work in the region and the setting up of the Facilitation Centre cum Entry and Exit point in Mooriap as they feel it will reduce illegal activities within the area and make the surrounding area safer for the local people. It will reduce and prevent the disturbance from militant groups who reside within the Assam border according to the locals who has met and seen the militant groups. It will also reduce the illegal transportation of natural resources like trees from Meghalaya to Assam.

The Public Hearing, held on the 15<sup>th</sup> of June, 2016 was not approved by the people of the three villages as there was disapproval by the Local MDC saying that further study is needed before they approve the said project.

## **1. INTRODUCTION**

### **1.1. Background**

The border problem between Assam and Meghalaya has persisted for decades now. It first started when Meghalaya challenged the Assam Reorganisation Act of 1971, which bestowed Blocks I and II of the Mikir Hills to Assam (presently, the Karbi Anglong district). Meghalaya contends that both these blocks formed part of the erstwhile United Khasi and Jaintia Hills when it was created in 1835. At present there are 12 points of dispute along the 733 kilometre Assam-Meghalaya border.

Non-Governmental Organisations and pressure groups from Meghalaya have demanded mechanism to curb influx into the state and have proposed the implementation of Inner Line Permit in the State to protect and address the demography, identity and national security of the State.

In lieu of the implementation of the Inner Line Permit in the State of Meghalaya, the Government of Meghalaya has proposed the setting up of Facilitation Centre cum Entry and Exit Point in border area to check on people entering or leaving the state, to prevent illegal immigration and other anti-national activities from across the State.

As part of this initiative, land will be acquired for the proposed construction and Meghalaya Institute of Governance has been notified as the Social Impact assessment (SIA) Unit for conducting the Social Impact Assessment Study under section 4(1) of The Right to Fair Compensation and Transparency, Rehabilitation and Resettlement Act, 2013 (No.30 of 2013).

### **1.2. Objectives of the Social Impact Assessment Study**

- To carry out baseline survey from the project site.
- To bring out the likely impact from the proposed project.
- To draw out preventive measures to address the likely impacts from the project.

### **1.3. Outline of Report:**

Chapter 1: Introduction: This section describes the background, needs and objectives for the proposed construction of a Facilitation Centre.

Chapter 2: Description of Project: This section describes the project details, location of project area, maps etc. for the setting up of Facilitation Centre.

Chapter 3: Research Methodology: This section describes the approaches adopted by the Social Impact Assessment Team for data collection. The approach for the study is a qualitative study.

Chapter 4: Demography profile of the Village: This section describes the brief demographic profile of the villages and draw out the anticipated impact likely to come up from the proposed project.

Chapter 5: Data Interpretation and Analysis: This section describes the data which has been collected and analysed from the field. Mitigation measure has been drawn out to address the likely impact to be incurred from the said construction project.

Chapter 6: Recommendation and Conclusion

Chapter 7: Annexure

## **2. DESCRIPTION OF PROJECT**

This section will describe the objective, need and location for setting up the Facilitation Centre cum Entry and Exit Point in Mooriap village.

### **2.1. Objectives of the project**

The objective of this project is to check the entry of people into the state and to facilitate legal flow of people, goods and vehicles into the State.

### **2.2. Need for the project**

In order to check on illegal migrants and influx in the State of Meghalaya, the Government has proposed for setting up of Facilitation Centre cum Entry and Exit Point which will check the exchange and interaction of goods and services between the States of Meghalaya and Assam. The Facilitation Centre will ease all arrivals and departures of people from the state as well as to carry out inspection to avoid any kind of unforeseen issues.

### **2.3. Project location**

The distance between the proposed entry and exit point is about 1 km in Mooriap Village.

Exit Point: The project site allocated for setting up the Facilitation Centre in Mooriap Village is located within the land of 4 (four) individual land owners (Shri Silas Pakem, Shri Krisno Paslien, Shri Wilis Tangliang and Shri Wom Chyrmang). The proposed project site is located in an area called Madan pynkhat or Khuiang bordering with river Kupli and river Tastar. The boundaries for the proposed exit site are as below:

- North : River Kupli
- East : Land of Shri Wilis Tangliang/ Shri Ngaitlang Dhar
- South : Land of Shri Wilis Paslien
- West : River Tastar

Entry point: The proposed project site is located in Luti Lisiaw. The location of the project is a forest area/ pine grooves area which is owned by two individual land owners; Shri. Topas Lapasam and Smt Lisda Tangliang. The boundaries for the proposed Entry site are as below:

- North : River Kupli& land Smt Lisda Tangliang
- East : Land Smt Lisda Tangliang



- South : Land Smt Lisda Tangliang & Shri Topas Lapasam
- West : Shri Topas Lapasam & River Kupli.

#### **2.4. Proposed Implementation of Project**

The proposed date for implementation of project is not known as the land to be acquired falls under six private land owners and their consent is required for acquisition of land.

### **3. RESEARCH METHODOLOGY**

This Chapter will discuss the methods and approaches adopted by the Social Impact Assessment Team to gather information from the field.

#### *3.1. Research Method*

The research strategy that the Social Impact Assessment team has used is a Qualitative Method. This method is more subjective in nature where data collection involves at looking in-depth at non- numerical data which has been collected through semi-structured interview and focus group discussion. This type of research is more exploratory in nature as it tries to identify people's opinion, perception and feelings about a topic through open-ended questions.

#### *3.2. Methods for Data collection*

Reconnaissance Survey: The reconnaissance survey was carried out to understand the proposed project area topography. From this survey, the research team identified the impact likely to be caused by the proposed project and was also able to survey the project area, brief the village functionaries and the respondents about the purpose of the data collection and type of data required.

Secondary Data: The research team first did a literature review to understand the requirement and needs of the project area. Based on the literature review the team was able to get an insight on the background of the project and this has allowed for group identification and formulation of questionnaire design. Secondary Data of relevant documents such as the details of project profile, type of investment, maps, details of land owners, etc. were obtained from the Office of the District Commissioner (Revenue Branch), East Jaintia Hills District.

Primary data: Primary data was collected through interviews (semi-structured and key informant interview), focus group discussion and field observation. The methods used were structured and designed based on the impacts likely to affect the project area. The data for Key Informant Interview were collected from the Land Owners, whose land will be acquired for setting up of Facilitation Centre at Mooriap Village by using an interview scheduled. The data for Focus Group Discussion has been collected from the community members from Mooriap village, who are likely to be affected from the setting up of the Facilitation Centre at Mooriap Village by using a semi structured interview scheduled.

Public Hearing: This method is adopted when the data collection is completed and a draft report has been submitted to different governing bodies including the Village Authority. The public hearing is conducted with a notion to convey the major findings to the people and to receive further suggestions and opinions on the developmental work within their village.

### *3.3. Data processing and analysis*

The research approach adopted for this study is a qualitative type and the data collected and generated were video recording and transcription. The transcriptions from the data collected are later analysed by the moderator.

#### 4. DEMOGRAPHIC PROFILE OF THE VILLAGE

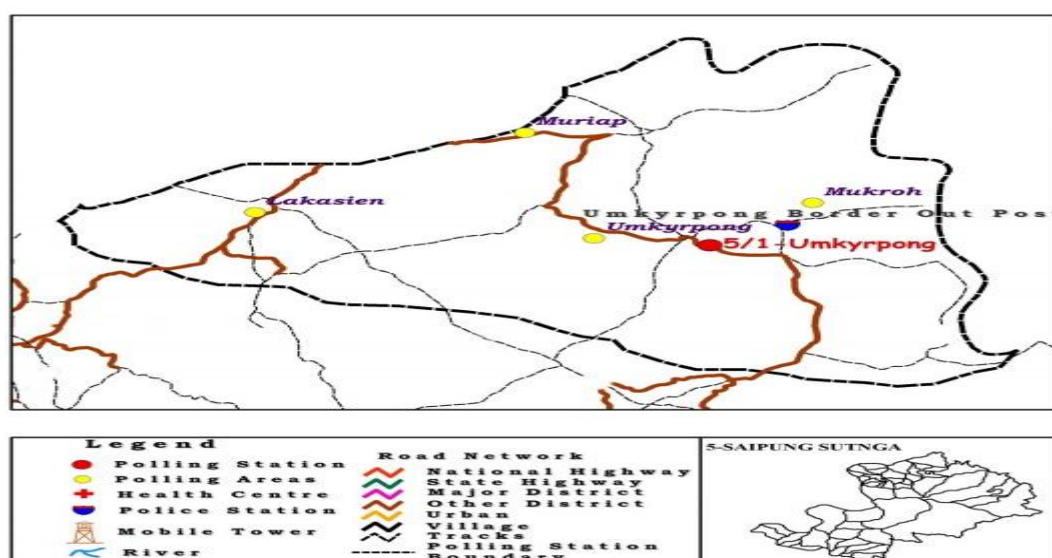
The project site allocated for setting up Facilitation Centre cum Entry and Exit Point is located in Mooriap village which falls under Saipung Community and Rural Development Block in East Jaintia Hills District. East Jaintia Hills District has two Community and Rural Development Block: Khliehriat and Saipung Block.

##### 4.1. Brief about Mooriap Village:

Mooriap Village falls under the administrative block of Saipung Community and rural development Block in East Jaintia Hills District. The village is about 34 km from the nearest National Highway and about 32 km from the nearest market area of Sutnga. The land distribution is as follow: agricultural land at 5000 metres; forest land at 50,000 metres; barren area 30,000 metres; residential area 4000 metres and community area 5000 metres(approximately).

The village has four localities those are Lumtehksew, Dong/ Lung, Ktiangiapmynsaw and Pyrdi Shnong. The village has a total population of 244 inhabitants (124 Male and 120 Female) with a total of 365 household approximately. The community members belong to the Scheduled Tribe community. Most of the community members are Christian and the literacy rate in the village is about 6% male and 8% female only. The occupational status in the village is most of the people are engaged in agricultural while only a few people are engage in non-agricultural activities, business and government service.

Map: Map of Mooriap Village



Source: Election Commission of Meghalaya

## **4.2. Anticipated project impacts:**

### **4.2.1. On individual land owners**

Since the proposed project site for setting up of Facilitation Centre cum Entry and Exit Point is identified to be a forest area/ pine grooves area which is owned by six land owners, the land owners whose land will be acquired may not likely be affected since this land is not their only source of income for the family. It may reduce their income however.

### **4.2.2. On groups or community members**

According to the respondents from the village, the land to be acquired for the proposed project site will not affect the common property resources of that area. There will be safety and security in the village after the project.

### **4.2.3. On infrastructures/institutions**

Since the agricultural land within the proposed exit point is used seasonally and agricultural activity (paddy field) is carried out near the boundary of proposed Entry Point, no individual household will be affected from the said proposed project. Institutional services will not be disturbed from the construction of the project. However, only the private land may be affected during the construction phase of the proposed project.

## **5. DATA INTERPRETATION AND ANALYSIS**

This section will discuss, interpret and analyse the data collected from the field which has been collected from the respondents based on Key Informant Interview with the land owners and Focus Group Discussion with the community member who are likely to be impacted from the setting up of Facilitation Centre- Entry and Exit Point.

### **5.1. Focus Group Discussion with Community Members of Mooriap Village.**

This section will discuss the focus Group Discussion that was held as on 11<sup>th</sup> of May, 2016 with the community members from Mooriap village. The number of participants attending the Focus Group Discussion in Mooriap Village is twenty seven (27) out of which 9 are females and 18 are males falling under the age groups of 18 years to 60 years. The main occupation of the people in Mooriap Village is farming. Only few of the people have their own business, works in government sectors and are daily wage labourers. The Focus Group Discussion lasted about an hour and a half in the Village and data collected from the discussion has been jotted down and video recorded for further usage.

Before commencing the discussion, a brief introduction was made on the objectives and goals of the Social Impact Assessment Study and the Institute carrying out the study. Thereafter, the following were the questions discussed during the Focus Group Discussion.

#### *5.1.1. Awareness level on the proposed construction site*

Participants in Mooriap Village has stated that they were aware about the setting up of a Facilitation Centre- Entry and Exit point in the village and land owners has been notified about the acquisition. Some of the participants who were unaware about the Facilitation Centre were briefed out by the Social Impact Assessment Team about the background and government initiative of setting up the proposed project to the participants.

#### *5.1.2. Type of Land utility for proposed construction site*

Since the proposed land to be acquired is near the river, the land is a forest area and it is also used as a paddy field. Transport of charcoal is also carried out through this proposed site. The Luti Lisiew locality which has been proposed to set up the Entry point is also used for transporting oil like diesel and petrol to Assam from Meghalaya.

#### *5.1.3. Land utility by the community members*

*The participants were asked if they make use of the proposed project land, most of them said that since the land belongs to individual land owners, the participants uses the proposed project site daily to ply through to go to Assam as well as to go to their farm.*

#### *5.1.4. Measure taken to address problem*

The respondents said that grievances like the one where kidnapping and robbery happened in 2005 and 2010 are made to the government; police had come for inspection and also stayed in the village for few years and the people felt safe with their presence.

#### *5.1.5. Proposed measures to address the problem*

According to the respondents, they said that basic amenities like higher educational institution and medical facilities should be set up nearby so that local people can have quick access to health and educational facilities, to bring out employment opportunities for skilled workers, unskilled worker and educated workers.

#### ***Familiarity with the functioning of the Facilitation Centre- Entry and Exit Point***

The participants from Mooriap were unfamiliar with the functioning of the Facilitation Centre- Entry and Exit Point.

#### *5.1.6. Perception of participants on how the Facilitation Centre- Entry and Exit Point should function.*

The participants were asked to describe their perception and ideology on what comes first in their mind when they think about a Facilitation Centre- Entry and Exit Point. One of the participants said that,

“I think the facilitation centre- Entry and Exit Point will be functioning more like a check gate. It will check illegal immigration of people and goods, and Identity Card should be provided to people who comes and goes frequently.

Majority of the participants also agreed with him. The Social Impact Assessment Team then briefed them, that the Facilitation Centre- Entry and Exit Point will not act as a Check Gate rather it will be an entry and exit point where people, goods or trades will be halt before entering into or moving out from the state.

#### *5.1.7. Advantages of setting up a Facilitation Centre- Entry and Exit Point*

The participants were then asked about their perception on the advantages that are likely to come up from the setting of a Facilitation Centre. Majority of the participants from Mooriap said that, “it will reduce illegal activities within the area and make the surrounding area safer for the local people. It will reduce and prevent the disturbance from militant groups who reside within the Assam border according to the locals who has met and seen the militant groups. It will also reduce the illegal transportation of natural resources like trees from Meghalaya to Assam”.

#### *5.1.8. Concerns likely to come up from the Facilitation Centre- Entry and Exit Point*

When the participants were asked about their concerns over the setting up of the Facilitation Centre- Entry and Exit Point, participants from Mooriap stated that, they fear of repercussions from Assam Government and also they fear that they will have to pay tax or a legal fee or illegal fee when using the service there. They also fear if the project may not be implemented. The participants also feared that employment opportunities may not be allocated for the locals because they lack skills and have low educational qualification which may not meet up with the requirement of the jobs provided.

The setting up of the facilitation centre will also disrupt the opportunities of people from Mooriap who work as daily wage labourers and especially farmers who have a paddy land in Assam. The people also fear the loss of greenery in the project area after the construction.

They also felt that the functionaries who will be appointed in this Centre will take advantage of their position and may ill-treat the local people.

#### *5.1.9. Likely impact on the community safety*

When the participants were asked about the likely impact on the community safety, the participant said that, since this project is a new project and we have not seen one set up in the State or one that is functioning in the State it is hard to predict the future of whether this project will have an impact on the safety of the community. However, after further explanation, the people stated that the project will not have any impact on the community safety rather it will improve and strengthen the safety level of the people especially from people with criminal or bad intention.



#### *5.1.10. Likely impact on the community wellbeing and liveability*

The participants were asked about the likely impact on the community wellbeing and liveability, they responded that there will be no such impact as people from Assam and Meghalaya has cooperation with one another and so far they have not face any problem with one another. They also said that the wellbeing of the land owners will improve as they are mostly farmers.

#### *5.1.11. Likely impacts on the community resources or common property resources*

According to the participants, since the land belonged to private land owners, there will be no impact on the community or the common property resources. The only concern was the dumping of soil during the construction period.

#### *5.1.12. Likely impact on the environment*

When the participants were asked about the likely impact on the environment, they said

“Any kind of construction will change the topography of the area and environmental affect will be there because the trees will be cut and the land will be dug. Problems will be there during the construction phase like air pollution if they leave the soil in the open without covering or proper disposal.

#### *5.1.13. Determining the necessity and convenient of the project site*

When the participants were asked about the necessity and convenient of the project site area, they said that the proposed project site selected by the government officials is convenient for them but it depends on the private land owners whether they want to give their land or not.

#### *1.1.9 Problems faced by the village*

The problems drawn out from the discussion made in Mooriap village are as follows:

- Illegal timber felling by the Assam people from Meghalaya.
- Farmers from Mooriap have to pay taxes to the Land owner from Assam at Rs 1500 per year.
- Lack of employment opportunities within the area has made it difficult for youth to get jobs in Mooriap.
- Smuggling of illegal goods into Meghalaya during the night especially.

- Since the local people from Meghalaya goes to Assam for cultivation there is fear that incident like kidnapping which had happened earlier may happen again.
- Criminal activities like robbery and theft were witnessed by the locals in Mooriap during 2005 as well as 2010.

## **5.2 Based on the Data Interpretation and analysis the following are the mitigation measures.**

The proposed land to be acquired is a forest area/ pine grooves, paddy field etc. It is important that compensatory afforestation or Social forestry is proposed since a majority of the paddy land will be lost from the proposed project. Furthermore, it is used as a route for transportation, trading with Assam and Mooriap village. Effective measure needs to be adopted to avoid illegal transportation of goods and services. In order for the people to understand the functioning of a Facilitation Centre- Entry and Exit Point, it is important that the government needs to issue a notice or article on the daily newspaper or gazette on how the proposed Facilitation Centre- Entry and Exit Point will bring benefit to the people and the State as a whole. To address to the concerns put by the participants, the following are the measure that needs to be address when the construction is in place.

- Local people should be exempted from paying any legal or illegal fee except in certain cases as deem fit by the functionaries and legal laws.
- Illegal collection of fee from the locals and passer-by should be monitored and restricted.
- Steps should be taken up to address to community safety during the construction phase especially where boulder and stone needs to be properly disposed off so that accident does not occur in the area
- During the construction phase of the project, problems like dustiness and muddiness will mainly happen during the summer season. Sprinkling of project site with water during the dry season is important to avoid dust cloud.
- Placing of proper signal in deep excavation, steep turn and during manual labour is important to avoid accident in the area. Even after the project is in place, cleanliness of the area should be promoted and maintain.

### *5.3 Expectation from the said project*

When the participants were asked about their aspiration and fear on the proposed project or if they would like to share anything with relation to this proposed project, the participants from Mooriap said that, “We welcome this development in our village and we believe that the government is working for the betterment of the people.”

1. If the land owners give away the land to the government for the construction of the project then the Government should employ at least one member from the land owner’s family after the completion of the project.
2. The people wants that they should employ the locals during the construction of the project.
3. Policemen should also be there in this facilitation centre to look into the law and order of the area”

Picture1: Showing the Focus Group Discussion held in Mooriap Village



Source: Taken by Social Impact Assessment Unit, Meghalaya Institute of Governance

Picture2: Showing the Focus Group Discussion held in Mooriap Village



Source: Taken by Social Impact Assessment Unit, Meghalaya Institute of Governance

## **6. Public Consultation at Mooriap Village.**

The Meghalaya Institute of Governance had conducted a public hearing on the 15<sup>th</sup> June 2016, on the Integrated Facilitation Centre-Entry/Exit point in Mooriap, Umkyrpong and Lakasein Village at 12:00 p.m., as part of the Social Impact Assessment study under the Right to Fair Compensation and Transparency in Land Acquisition, Rehabilitation and Resettlement Act, 2013 notified by the Ministry of Rural Development, Government of India.

The Public Hearing was chaired by Shri. AibanSwor, OSD, Meghalaya Institute of Governance, in the presence of Shri. B. Wahlang, Deputy Conservation Officer, Forest Department along with the members from the Village Executive Committee and the land owners. More than 86 people from the three villages attended the Public Hearing. The Public Hearing commenced with the reading of the draft Social Assessment report by Programme Associates of the Meghalaya Institute of Governance, Shillong thereafter the floor was opened for discussion on the proposed Facilitation Centre cum Entry and Exit Point.

The following were the participants who expressed their views on the proposed project:

Shri B. Wahlang, Deputy Conservation Officer, Forest Department said that it will not affect the Forest Department nor their provisions; however, he had given assurance to send the local officers to further study about the locations of the project sites and reports will be submitted ensuring that there won't be any impacts on the proposed project sites.

Shri P. Tangliang, Local MDC, said that "Will the Forest Department able to implement this project to attain security for my constituency of the three villages?" He came to this public hearing thinking that this project is a Police Outpost and not a Facilitation Centre or Entry exit point. Since the Local MDC is not familiar with the functioning of the Entry Exit Point, therefore he request to provide further explanation on the proposed project. The locals should be aware about the functioning of the Facilitation centre before they accept the project.

Shri Wessly Mannar from Umkyrpong Village said that the details of the report which has been read out by the M.I.G were being compiled after discussions with the locals of the three villages. He also said that there have been demands from the three villages to employ the locals during and after the project construction.

Shri P. Paslein, Headman of Mooriap Village, advised the Government if possible to identify another location for the project in place of Khuiang as there were times during the monsoon the place get flooded and he also wanted the locals to get employed in the project.

One of the participant said that, he does not understand about this project nor about its functioning. He further said that he and few people from the village had gone to the Home Minister to oppose this project in Mooriap. He requests the people to think further into this matter and not to take any decisions at the moment.

Another participant from Umkyrpong Village said that if we oppose and talk about the same agenda we will not reach anywhere; therefore we should ask questions here to clear our doubt. Another said that the Programme Associates from the Meghalaya Institute of Governance had come to our village to brief about the project and to know about the impacts which can happen during and after the completion of the project. He feels that this project will bring benefit to the three villages as a whole.

A participant from Lakasein village said that he welcomes this project in the village as he thinks it will bring benefit to the people and will check on illegal migrants as well as goods and products which come from other states.

The headman of Lakasein village fear that they may lose the project that the Government had proposed. He said that they get to utilize the land in Assam by paying a certain amount of money to the land owners and they don't create problems within the stipulated time period. We will not disturb the Assam people which travels through this Facilitation Centre. To conclude, it depends on the decision taken by the majority as a whole.

Shri Aiban Swer, OSD M.I.G, the proposal for the construction of this Facilitation Centre arised after the ILP agitation. He had also mentioned about villages such as Khanduli and Malidor who had already accepted the projects. The process of SIA for these projects had been briefed and he made it clear that neither MIG nor the District Administration have the power or jurisdiction on the functioning of these projects and in providing employment. He cited an example in the case of Garo Hills where the Facilitation Centre acts as a trading place. He also concurred with Bah P. Paslein that if possible to identify another location in place of Khuiang for the project as there were times during the monsoons, the place gets flooded. He put a question to the villagers that if they are paying two thousand per year to utilize the land in Assam, why don't they cultivate or use their own land for farming. The villagers responded by saying that the land in their own village is not productive or fruitful.



Conclusion: This Public Hearing was not approved by the people of the three villages as there was disapproval by the Local MDC saying that further study is needed before they approve the said project.

Picture 3: Depicting the Chairman conducting the Public hearing



Source: Taken by Social Impact Assessment Unit, Meghalaya Institute of Governance

Picture4: Depicting the Public hearing



Source: Taken by Social Impact Assessment Unit, Meghalaya Institute of Governance

Picture5: Depicting the community member participating in Public Hearing



Source: Taken by Social Impact Assessment Unit, Meghalaya Institute of Governance



## **7. Social Impact Mitigation Plan**

### **7.1 Findings**

In the social relations and community well-being the following were observed:

- A majority of the respondents feel that after the proposed construction there will be no change in the social relationship of people between the two states.
- In their trade relations, the respondents have pointed out that they have not faced any problems with the Assamese people who come to trade every market day in Sutnga and Karbi-Anglong markets. The coming of the proposed Facilitation Centre – Entry and Exit Point may disrupt these peaceful relations. The Facilitation Centre may make the entry and exit of Assamese traders troublesome and thus deter their coming. The change in this economic activity may affect and raise the prices of goods and commodities which are brought by these traders into Umkyrpong and the other markets in Meghalaya.

In the aspects of trade and economic activities the following was observed:

- A majority of the respondents are farmers who earn additional household income trading small goods in Sutnga and Karbi-Anglong markets. Since majority of the people living in Umkyrpong are farmers and small business vendor like retail, is important to keep in mind that the proposed construction does not diminish the income or capacity to earn additional income of these farmers and small traders of the area.
- Majority of the respondents who went to Assam have to cross the River Kupli for farming in the land of Assam whereas about 90% of the Respondents do not have their own agricultural land where they have to take on lease from the Assamese people by paying an amount of Rs. 1500/- per annum for the rented land.

The following were observed with regards to crime and criminal activities in the area:

- A majority of the respondents feel that the Facilitation Centre - Entry and Exit Point should effectively and efficiently check on illegal immigration, illegal flow of goods and trade and criminal intention.

With regards to border issues the following were observed:

- A majority of the respondents who travel to Assam have to cross the river Kupli for trading, marketing, and farming etc. It is important that there should be a proper checking on the proposed construction project to improve the relation and trust between traders and officials.
- Though the proposed project may address the border issue, there are some concerns which arise among the respondents who feared that after the completion of the proposed construction project registration for arrival and departure may be difficult later, over payment of fee, and employment of outsiders may likely occur.

Apart from the above problems the following were observed:

- A majority of the respondents feel that the incompleteness of work would be the primary problem to arise during the construction phase of the proposed project. In order to address these concerns, the government officials should provide a target year for inception and completion of the whole project.
- Proper maintenance of the entry and exit point should be made to prevent any like of unforeseen problem.

## **7.2 Recommendations**

- In order to address the need of the people early implementation of the proposed construction should be executed at the earliest. However, the local people should not face any kind of insecurity and hardship when using this point.
- After the completion of the proposed project, majority of the respondent felt that the project will have a better impact on the village in terms of community way of living and safety. This proposed construction may start a long over-due dialogue between the governments of Assam and Meghalaya to address the border issues.
- In order to address these concerns the respondents have requested that the officials working in the Facilitation Centre provide identity cards or keep a register of locals to avoid over checking and difficulty in passing through these points. Reduction of restriction on regular user especially farmers. Employment of local

people should be a priority for unskilled or clerical jobs. It may be recommended that the use of locals to check the entry and exit of people would be best as the locals themselves can identify unwanted elements. It would to a certain degree create local employment.

- Collaboration between the Meghalaya and Assam Government is required to improve the accessibility to basic amenities in these border areas in term of education, health, livelihoods promotion, etc.
- Practice of accountability and transparency should be encouraged for functionaries who will be taking charge of the Entry and Exit Points cum Facilitation centre.
- Employment opportunities should be given to the local people during the construction phase and operational phase.
- Steps should be taken up to address to community safety during the construction phase especially where boulder and stone needs to be properly dispose off so that accident does not occur in the area.
- Local people should be exempt from paying any fee except in certain cases as deem fit by the functionaries and legal laws.
- A fee that has been already paid should be monitored and restricted.

## ANNEXURES

Annexure 1: Letter from the Government of Meghalaya for conducting Social Impact Assessment Study.

**OFFICE OF THE DEPUTY COMMISSIONER  
EAST JAINTIA HILLS DISTRICT: : KHLIEHRIAT.**

Email:- [dc.khliehriat@gmail.com](mailto:dc.khliehriat@gmail.com)

Fax No. : 03655-230033

Phone No.: 03655-230713

EJHD/LA-9/2015/70,

Dated Khliehriat the 19<sup>th</sup> November, 2015.

To  


The Joint Secretary to the Govt. of Meghalaya,  
Revenue & Disaster Management Department,  
Shillong.

Subject:- Construction of Facilitation Centres at Malidor, Ratacherra, Mooriap,  
Umkyrpong and Lakasein.

Reference: RDA.90/2015/1, Dated 16<sup>th</sup> November, 2015

Sir,

With reference to the above, I am to send proposals for conducting Social Impact Assessment for the proposed Acquisition of Lands for the Facilitation Centres at Malidor, Ratacherra, Mooriap, Umkyrpong and Lakasein in East Jaintia Hills District, Khliehriat. The details of the lands are indicated below:

Sl No	District	Village	Rural/Urban	Total Area Sq. Mtrs	Area to be acquired Sq. Mtrs
1.	East Jaintia Hills District	Malidor	Rural	4957.92	4957.92
2.	East Jaintia Hills District	Ratacherra	Rural	17161.97	17161.97
3.	East Jaintia Hills District	Mooriap	Rural	7934.96	7934.96
4.	East Jaintia Hills District	Mooriap	Rural	21604.70	21604.70
5.	East Jaintia Hills District	Mooriap	Rural	19781.08	19781.08
6.	East Jaintia Hills District	Umkyrpong	Rural	24478.60	24478.60
7.	East Jaintia Hills District	Lakasein	Rural	4803.37	4803.37

In this connection, I am to request you to take up with MIG to facilitate early initiation of the SIA as aforementioned with due intimation to the Undersigned

Yours Faithfully,

Deputy Commissioner,  
East Jaintia Hills District,  
Khliehriat.

Memo: EJHD/LA-9/2015/70-A,


Dated Khliehriat the 19<sup>th</sup> November, 2015

Copy to:

1. Officer on Special Duty, Meghalaya Institute Governance, Shillong for information and necessary action.

2. Secretary, Executive Committee Jaintia Hills Autonomous District Council, Jowai with a request to kindly issue a consent from your Office for initiation of Land Acquisition proceedings in respect of the above proposals. Proforma for the District Council consent is enclosed herewith.

3. The Under Secretary to the Govt. of Meghalaya Political Department for information.

  
Deputy Commissioner,  
East Jaintia Hills District,

## Annexure 2 : List of participants in Focus Group Discussion

Attendance Sheet

Name of Village : MOORAP


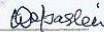






Date : 11/05/2016 .

[illegible]

Attendance Sheet

Name of Village : MOORIAP

Date : 11-05-2016

Sl. No.	Name	Village	Age Group	Sex	Occupation	Annual Income	Contact No.	Signature
1	Weri Tangliang	Mootiang	50-60	M	Farming	10 Mon(Kba)	-	
2	Sokmon Pasleia	"	52	M	Govt Service	>50,000	961525279683	
3	Sweli Lyngden	"	40-45	M	Farming	20-25000	-	
4	Motring Tangliang	"	30-40	M	Farming	>20,000	-	
5	Jen Tangliang	"	27	M	"	>15,000	-	
6	Shrynia Tangliang	"	25-30	M	"	>20,000	-	
7	Phetinton Pasleia(H)	"	44	M	"	>20,000	9856606241	P-Pasleia
8	W. daboo	"	25-30	m	Business	>20,000	9363012345	
9	K. Shylla	"	25-30	m	"	>20,000	"	
10	R. Dhar	"	25-30	m	"	>20,000	8415032145	R. Dhe
11	Tharbor Tangliang	"	29	M	Farmer	>20,000	8545 73988	SHANBOR

Name of Village : *Moriap*

Date : 11.05.16

[illegible]

Source: Taken by Social Impact Assessment Unit, Meghalaya Institute of Governance.



Annexure 3: Public Notice letter



**Meghalaya Institute of Governance (MIG)**

Lumpynggad Cottage, Bishop Cotton Road  
Shillong- 793001, Meghalaya

Email: migshillong@gmail.com

No: MIG 163/2016/375

Dated: 1<sup>st</sup> June-2016

**Public Notice**

The Meghalaya Institute of Governance has been notified as the State Social Impact Assessment (SIA) Unit to conduct Social Impact Assessment Study for acquisition of land in East Jaintia Hills District for the purpose of setting up proposed Facilitation Centre in the following:

- i. Mooriap measures an area of 7934.96 Sq.m and 21604.70 Sq.m for Exit Point; 19782.08 Sq.m for Entry point.
- ii. Umkrypong measures an area of 24478.60 Sq.m for Entry/ Exit Point.
- iii. Lakasein measures an area of 4803.37 Sq.m for Entry/ Exit Point.

In connection with this, a Public Hearing will be held in Mooriap Playground, in East Jaintia Hills on the 15<sup>th</sup> of June, 2016 at 11:00 Am for all the three project mentioned above.

All interested persons are invited to attend the said Public Hearing to express their claims/ objections/ suggestion, if any, on the proposal.

Dr. BDR Tiwari, IAS  
Executive Director,  
Meghalaya Institute of Governance,  
Shillong.

# Annexure 4: List of participants from the Public Hearing held in Mooriap on the 15<sup>th</sup> 6 2016

Public Hearing at Mooriap on Social Impact Assessment on Construction of Facilitation Centre – Entry and Exit Point at Mooriap, Umkyrpong and Lakasein on 15<sup>th</sup> June, 2016

Sl. No.	Name	Village	Designation	Contact No.	Signature
43	Peik Paslein	Mooriap		804236126	M. Paslein
44	M. Paslein	Mooriap			M. Paslein
45	M. Paslein	Mooriap			M. Paslein
46	M. Paslein	Mooriap			M. Paslein
47	M. Paslein	Lakasein			M. Paslein
48	Bait Paslein	Lakasein			M. Paslein
49	Shall Salake	Lakasein			S. Salake
50	Nirkes Salake	Mooriap			N. Salake
51	Sarkaria Paslein	Lakasein		854331731	S. Paslein
52	medis pakem	Lakasein			m. pakem
53	Bilbi tangliang	Lakasein			B. tangliang
54	PTED Tangliang	Mooriap			
55	Morning Tangliang	Mooriap			
56	Hept Tangliang	Mooriap			

Meghalaya Institute of Governance – SIA Unit

Public Hearing at Mooriap on Social Impact Assessment on Construction of Facilitation Centre – Entry and Exit Point at Mooriap, Umkyrpong and Lakasein on 15<sup>th</sup> June, 2016

Sl. No.	Name	Village	Designation	Contact No.	Signature
71	Atola Paslein	Lakasein			
72	Morbiang Tangliang	Mooriap			M. Tangliang
73	P. Paslein	Mooriap		989	P. Paslein
74	W. Tangliang	Mooriap			W. Tangliang
75	Peir Paslein	Lakasein			Peir
76	Oling Tangliang	Lakasein			O. Tangliang
77	Box Makem	Mooriap			B. Makem
78	Lisa Tangliang	Mooriap			L. T
79	Demon Tangliang	Mooriap			
80	Cheki Tangliang	Mooriap			shaki
81	Meral Sutaga	Mooriap			M. Sutaga
82	Lam Paslein	Mooriap			
83	Yooniki Tangliang	Mooriap			y. Tangliang
84	D. Paslein	Mooriap			D. Paslein

Meghalaya Institute of Governance – SIA Unit



12

[illegible]

Meghalaya Institute of Governance – SIA Unit

17<sup>c</sup>

Sl. No.	Name	Village	Designation	Contact No.	Signature
1	Arben Lwen.		ESD. MIG.		
2	B. Wählang		Drf, Sullang		
3	F. Paswin	Moerap	member		
4	P. Langhlang		M D C.		
5	F. Paswin		Range Forest Officer 1/c Sullang Wlang		
6	Phimon Paswin	Moerap	Rangb. Strong	9856606241	P-Paswin
7	Philo Tanghlang	Unkyrpong	Wahel Strong	9856869907	HLs
8	Wilis Paswin	Lakasem	Wahel Strong	9856781174	W-Paswin
9	Pynba Pakem	Moerap	Secretary strong	8575221298	
10	Shri. Westy Monax	Unkyrpong	member	9856139329	
11	SHAN BOR Langhlang	Moerap	"		
12	Boriskar Sathia	Moerap		9856221464	
13	Phiklis Tanghlang	"			Phiklis
14	Somlis Tanghlang	"			Somlis

Meghalaya Institute of Governance – SIA Unit

Public Hearing at Mooriap on Social Impact Assessment on Construction of Facilitation Centre – Entry and Exit Point at Mooriap, Umkyrpong and Lakasein on 15<sup>th</sup> June, 2016

Sl. No.	Name	Village	Designation	Contact No.	Signature
15	Rilat Dkhaz	Mooriap	Teacher	9856634409	
16	Railin Tangliang	umkyrpong	Teacher		
17	Shai Moses dynglah	Diengshynum	Fr-I Saipung	9856640097	
18	Shai Tangliang	mooriap			
19	Betty Paslein	Lakasein			
20	Rapchynraja Paslein	mooriap			
21	Andrew K. K. P. P.	Seruya			
22	Sh. Solomon Paslein	mooriap	G/S	9615279683	
23	Sh. Orkopal Tangliang	Lakasein			
24	Wara Paslein	Lakasein			
25	Klan SIK Salake	La Ra Seia			
26	Man. Nelson Pallen				
27	Affirming I. Paken	Lakasein	Secretary	8575407741	
28	Kiana Paken	Lakasein			

Meghalaya Institute of Governance – SIA Unit

Public Hearing at Mooriap on Social Impact Assessment on Construction of Facilitation Centre – Entry and Exit Point at Mooriap, Umkyrpong and Lakasein on 15<sup>th</sup> June, 2016

Sl. No.	Name	Village	Designation	Contact No.	Signature
29	Sual Lyngdoh	Mooriap	Member		
30	KIL Salake	Lakasein			
31	Ebansai Paslein	Lakasein		8014190963	
32	Koris Tangliang	Lakasein			
33	Sibus Paslein	Lakasein			
34	Heimon Tangliang	Do			
35	Karban Paslein	Do			
36	Koris Tangliang	Do			
37	Ribas Tangliang	mooriap			
38	Ribun Paslein	mooriap			
39	Kalban Paslein	Lakasein			
40	Wili's Tangliang	Lakasein			
41	Slong Salake	mooriap			
42	Kilisa Paslein	mooriap			

Meghalaya Institute of Governance – SIA Unit

## Annexure 5: Semi Structured Interview Scheduled for Focus Group Discussion

### MEGHALAYA INSTITUTE OF GOVERNANCE

Focus Group Discussion on Land Acquisition for setting up of Facilitation Center- Entry and Exit Point at \_\_\_\_\_

Name: \_\_\_\_\_

Date: \_\_\_\_\_

---

#### **Part A: Usage of project site**

1. How many of you use the proposed project site?
2. How often do you visit the proposed project site?
3. What is the primary purpose of your visit to the project site (name of project area \_\_\_\_\_)?
4. What kinds of things or activities do you see are carried out from the proposed project area?
5. What is the problem you faced when using this project site?
  - How significant is the problem?
  - What cause the problem?
6. What measure has been taken up to address the problem?

#### **Part B: About the project**

1. How many of you are aware of the proposed entry and exit point to be set up in your village?
2. How did you come to know about the proposed entry and exit point?
3. How many of you are familiar with the functioning of the entry and exit point?
4. When you think of an entry and exit point, what is the first thing that comes to your mind?
5. What do you like best about the proposed entry and exit point?
6. What is the problem likely to come up with this proposed entry and exit point?
7. What measures can be taken up to address the following question?

#### **Part C: Impact of the project**

1. How will the project have an impact on the community safety?
2. How will the project have an impact on the community wellbeing and liveability?
3. How will the project have an impact on the community resources/ common property resources?
4. How will the project have an impact on the environment?
5. Any other impact to be faced by the community as a whole?

#### **Part D: Others**

1. Do you feel the need to construct this Entry and Exit Point in another area? If yes, which area is more convenience and why?
2. What are your aspiration and fear from the project?

## Annexure 6: Semi Structured Interview Scheduled for Key Informant Interview

### MEGHALAYA INSTITUTE OF GOVERNANCE

Key Informant Interview on Land Acquisition for setting up of Facilitation Center- Entry and Exit Point at \_\_\_\_\_

Name: \_\_\_\_\_

Date: \_\_\_\_\_

#### Part A: Land Owner details

1. Name of Land owner:
2. Occupation of land owner:
3. Income status of land owner (annum)
4. Land size to be acquired:
5. Type of Land:
6. Usage of land:
7. Numbers of trees within proposed area:
8. Number of family member dependent on the land to be acquired:

#### Part B: About the project

1. Are you aware that the government has proposed to construct a Facilitation Centre- entry and exit point?
2. Have you been notified from the government that your land will be acquired from the setting up of Entry and Exit Point?
3. Do you want to give the land for the proposed Entry and exit point?
4. If yes, why do you want to give the land?  
Or, what is lacking or the problem you faced from the land to be acquired?
5. If no, what are the factors that prevent you from wanting to give away the land?
  - a) How will the person's household be affected from the acquisition?
  - b) How will the person's economic income be affected from the land acquisition?
  - c) How many people are employed from the land to be acquired?
  - d) What is your relation with the people employed?
  - e) What is the income of the people employed from this land?
6. What are your aspiration and fear from the project?

## Annexure 7: Reconnaissance Survey

### MEGHALAYA INSTITUTE OF GOVERNANCE

#### Interview schedule for the members of Village Authority/Village Council

**Place:**

**Date:**

#### TOPIC FOR SOCIAL IMPACT ASSESSMENT:

*Land acquisition of land for Entry and Exit Point and facilitation center at Khanduli.*

#### Part A: Profile of the Respondents

1. Name :
2. Age :
3. Gender :
4. Ednl. Qualification :
5. Community :
6. Designation :
7. Time of service :

#### Part B: Settlement Demographic Survey

Distance of village to nearest urban area:

Distance of village to the nearest National Highway:

#### Land use pattern

	Area	Condition/change
Village total area		
Agricultural area		
Forest area		
Barren area		
Homestead		
Community area		

#### 1. Project details:

Description	Details	
Type of investment		
Type of project		
Project area and location		
Project implementing agency	Central	
	State	

## 2. Assessment

### 2.1 Land Assessment

Description	Details	
Location of the land required		
Total quantity of land required in acres		
Ownership of land	Government	
	Private	
	Others	
Land utility or land use details in project area	Commercial	
	Housing	
	Agriculture	
	Others	
Determining the necessity for land acquisition		
Alternative, if any		

### 2.2 Assessment of Structure (in numbers)

Description	Details (in numbers)	
Total number of structure that would be disturbed		
Type of structure	Pucca	
	Semi-pucca	
	Kuttcha	
Usage of structures	Residential	

	Commercial	
	Community	
	others	

### 2.3 Socio-economic Assessment

Description	Details	
Name and numbers of localities in the project area		
Type of localities	Urban	
	Rural	
Total population	Male	
	Female	
Total household		
Social groups	SC	
	ST	
	OBC	
	General	
Religion	Hindu	
	Muslim	
	Christian	
	Others	
Literacy rate	Male	
	Female	
Occupation details	Agri-labourer	
	Non-agri labourer	
	Farmers	
	Business	
	Private service	
	Government service	

	Others	
Population of project affected families (PAFs)		
Vulnerable families among PAFs	SC	
	ST	
	Women headed household	
	Physically disabled	
	Aged	
Income details of the PAFs	BPL	
	APL	

#### **2.4 Community Infrastructure/ public service**

Sl.no	Institution	Number of Units	Condition (3A's- available, accessible, & affordable)
1.	Primary School		
2.	Secondary School		
3.	Higher Education		
4.	Anganwadi center		
5.	Self help groups		
6.	Public Distribution Centre		
7.	Hospital		
8.	Public Health Centre		
9.	Community Hall		



10.	Library		
11.	Youth clubs		
12.	Traditional healers		
13.	Religious institution		
14.	Accessibility to PHE water		
15.	Accessibility to community well		
16.	Road (Black top and Kutcha)		
17.	Transportation		
18.	Community Forests		
19.	Cremation/burial ground		
20.	Playgrounds		
21.	Market		
22.	NGOs		
23.	Bank		
24.	Others		